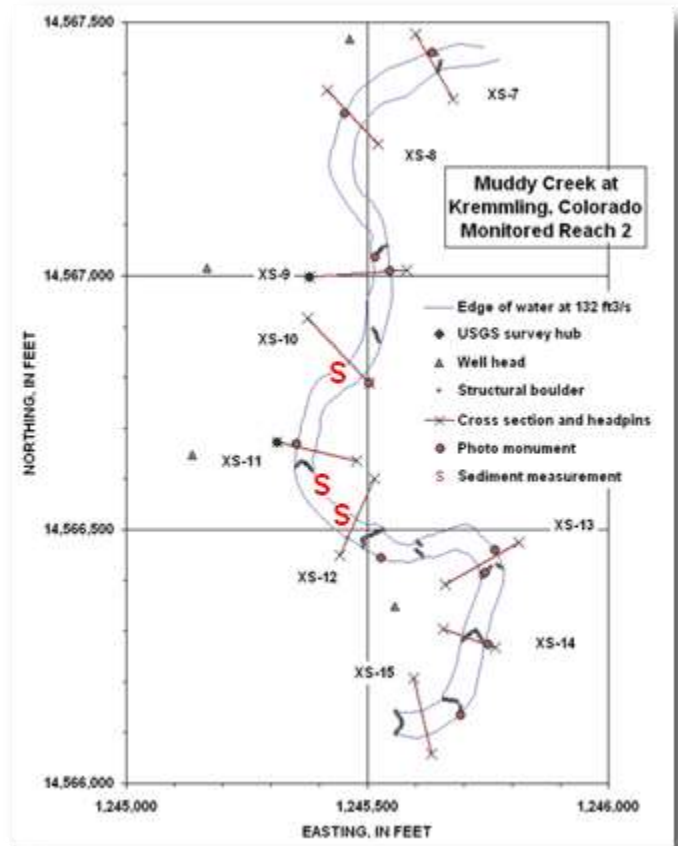
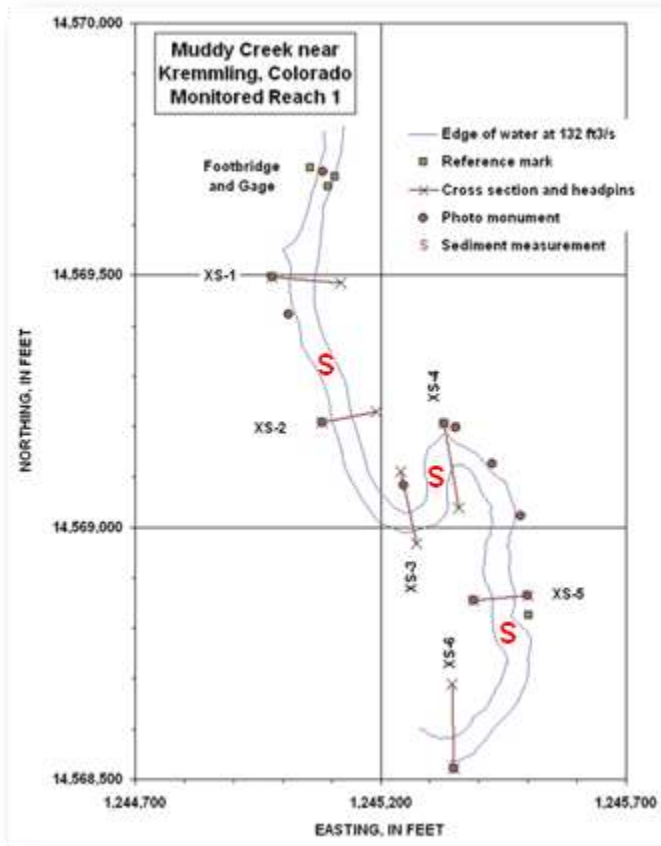
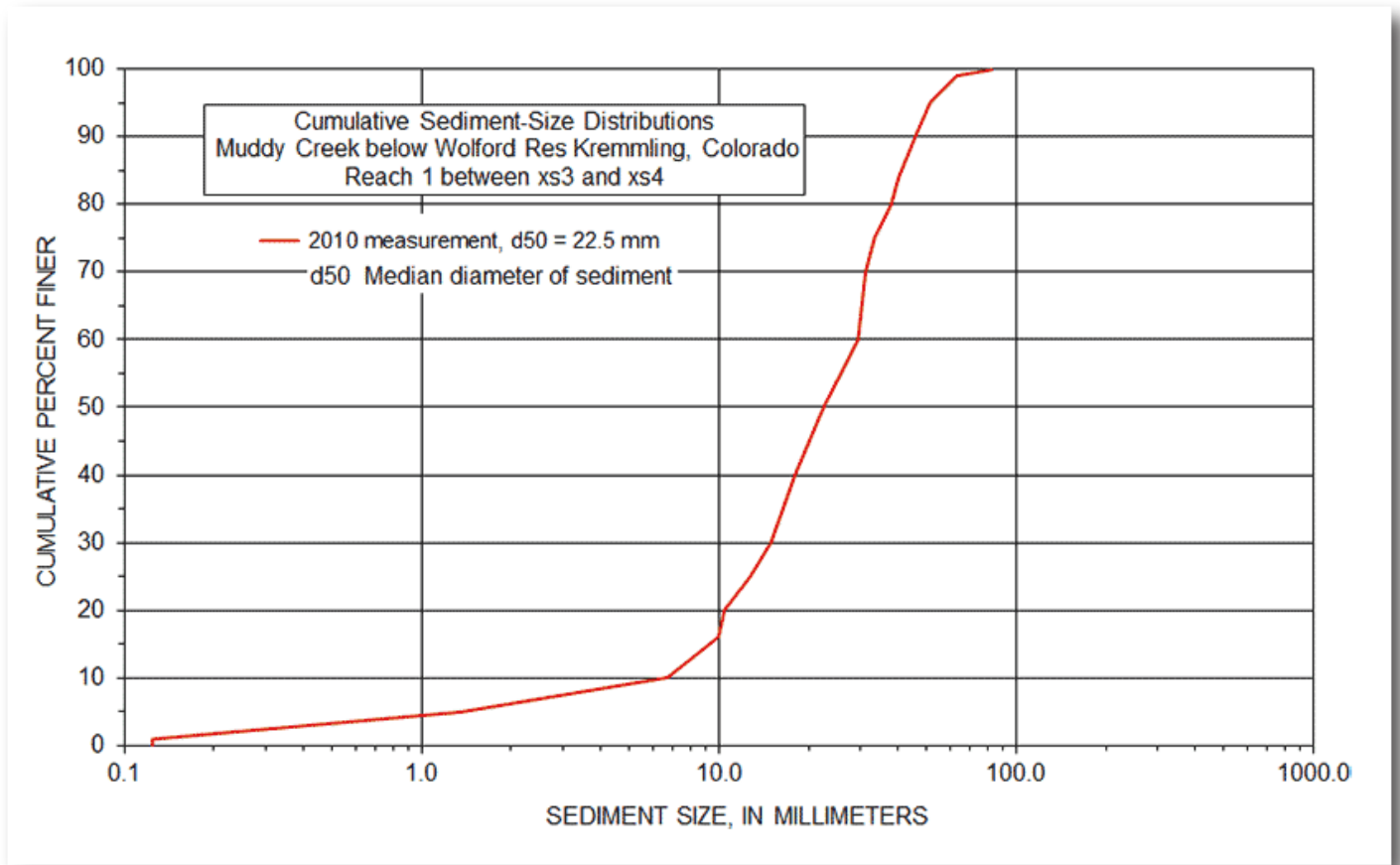
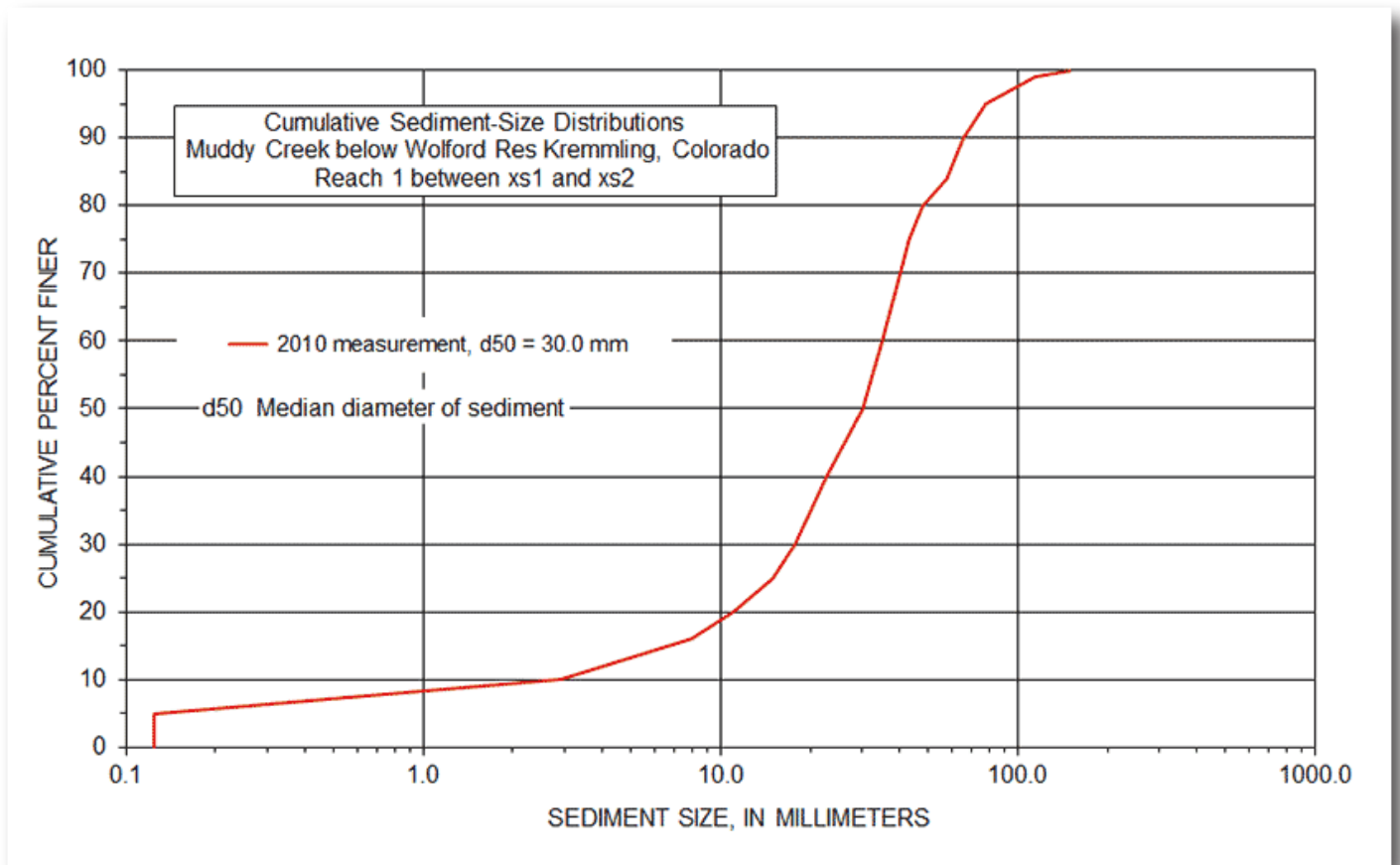


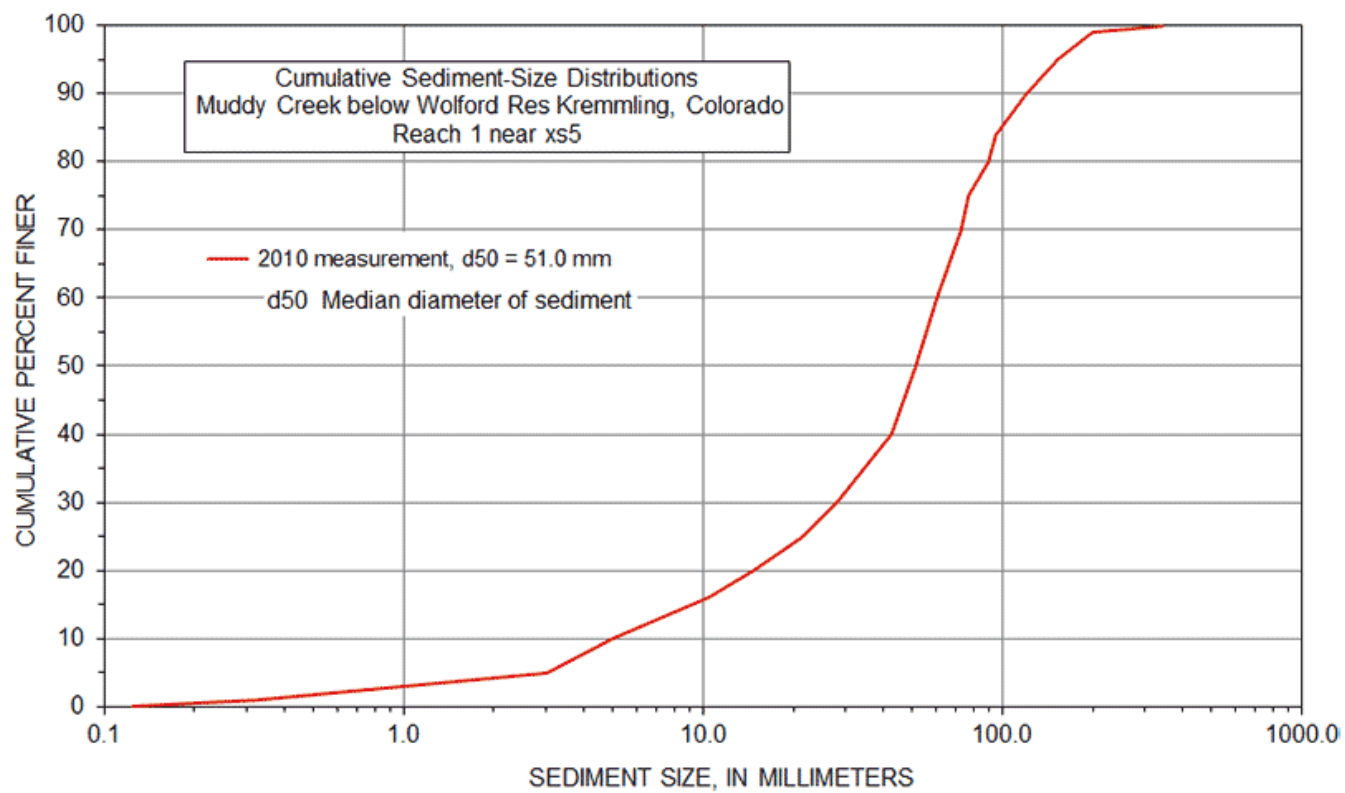
## Sediment record from Muddy Creek near Kremmling

Each **S** in the maps below represents a Sediment Measurement. Associated sediment-size distribution graphs from Muddy Creek can be found below the maps.



# Monitored Reach 1





Monitored Reach 2

